



TRAVELING TO THE Perelman Center for Advanced Medicine Parking









DIRECTIONS TO THE PARKING GARAGE:

1. Take South Street to 34th Street.
2. Follow 34th Street until it turns into Civic Center Boulevard.
3. Make a left onto West Service Drive.
4. Make a left onto Health Sciences Drive and the parking garage will be on your left.

OR:

1. Take S. University Ave to Civic Center Blvd.
2. Take Civic Center Blvd. to Health Sciences Drive.
3. The Perelman Center for Advanced Medicine parking garage will be located on your left, just after West Service Drive.

MAP KEY

 Parking	 SEPTA
 Valet Parking	 Bridge
 Handicap Accessible Entrance	 Traffic
 From University City	 From I-76

BUILDINGS:

- HUP** – Hospital of the University of Pennsylvania
- CHOP** – Children’s Hospital of Philadelphia
- PCAM** – Perelman Center for Advanced Medicine
- CCB** – Civic Center Boulevard